

Acton Walking Tour

Tuesday June 21 2016 1:30pm-2:15pm



Engagement Station

Acton Library - Community Room
17 River St, Acton, ON L7J 1C2



From Engagement Station

Head east on River St toward Willow St N
Turn right onto on Willow St N toward Bower St

A Acton Post Office - 45-53 Bower St
Head northeast on Bower St toward Alice St

B 76-88 Bower St
Head northeast on Bower St toward Frederick St N
Turn right onto Frederick St N

C 7 Frederick St S
Head southeast on Frederick St S toward Church St
Turn right onto Church St

D 83-95 Church St

Head southwest on Church St toward Elgin St S

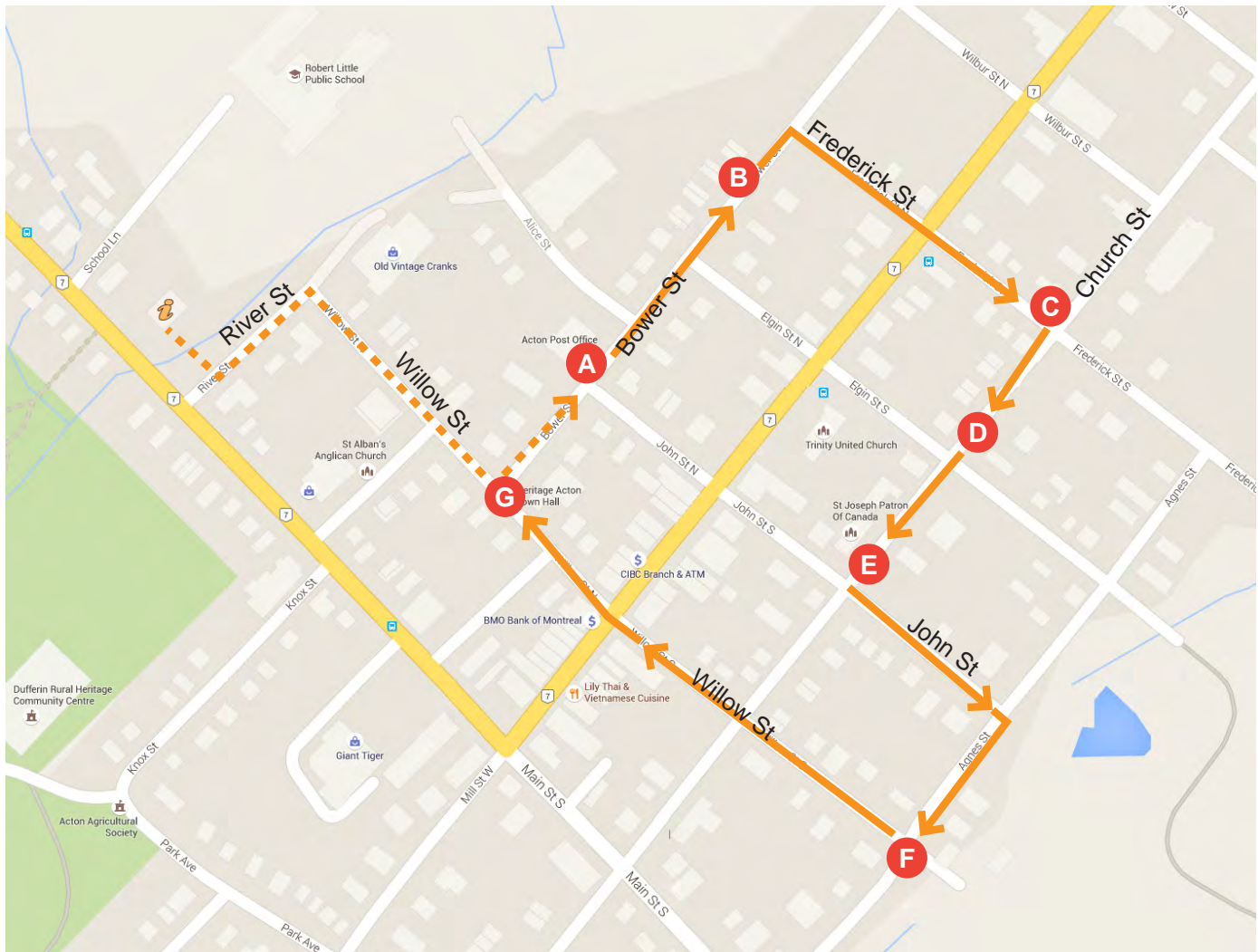
E 69 Church St
Head southwest on Church St toward John St S
Turn left onto John St S
Turn right onto Agnes St

F 67 Agnes St
Head southwest on Agnes St toward Willow St S
Turn right onto Willow St S

G Heritage Acton Town Hall - 19 Willow St N
Head northwest on Willow St N toward Bower St
Turn left onto River St



Return to Engagement Station



Tell us what you value about the character of *your* neighbourhood!

The following list includes some of the features that are often used to define the character of a neighbourhood. During the walking tour, we are interested in hearing your thoughts about these features, and others, as they relate to neighbourhood character.

Please check the boxes below to indicate which features best define neighbourhood character, in your opinion.

NEIGHBOURHOOD FEATURES

- | | |
|---|--|
| <input type="checkbox"/> Lotting Pattern / Street Pattern / Streetscape | <input type="checkbox"/> Street Lighting |
| <input type="checkbox"/> Street Trees | <input type="checkbox"/> Road Widths |
| <input type="checkbox"/> Sidewalks | <input type="checkbox"/> Environmental and Protected Areas |

LOT AND HOUSING FEATURES

- | | |
|---|---|
| <input type="checkbox"/> Architectural Style | <input type="checkbox"/> Roofline Pattern |
| <input type="checkbox"/> Building Materials, Colours and Textures | <input type="checkbox"/> Location and Placement of Porches and Decks |
| <input type="checkbox"/> Building Massing / Volume | <input type="checkbox"/> Location and Placement of Driveways and Walkways |
| <input type="checkbox"/> Building Height | <input type="checkbox"/> Style, Size and Location of Garages |
| <input type="checkbox"/> Size of Homes (Floor Area) | <input type="checkbox"/> Trees and Landscaping |
| <input type="checkbox"/> Façade Details | <input type="checkbox"/> Fencing |
| <input type="checkbox"/> Building Orientation
(Front, Side and Rear Yard Setbacks) | <input type="checkbox"/> Other |
| <input type="checkbox"/> Orientation of Corner Lots | |
| <input type="checkbox"/> Lot Coverage | |

Please rank the three features that you believe to have the strongest impact on neighbourhood character.

1. _____
2. _____
3. _____

Do you have any additional comments or concerns?

To sign up for the Mature Neighbourhoods Character Study mailing list, please provide your email address:

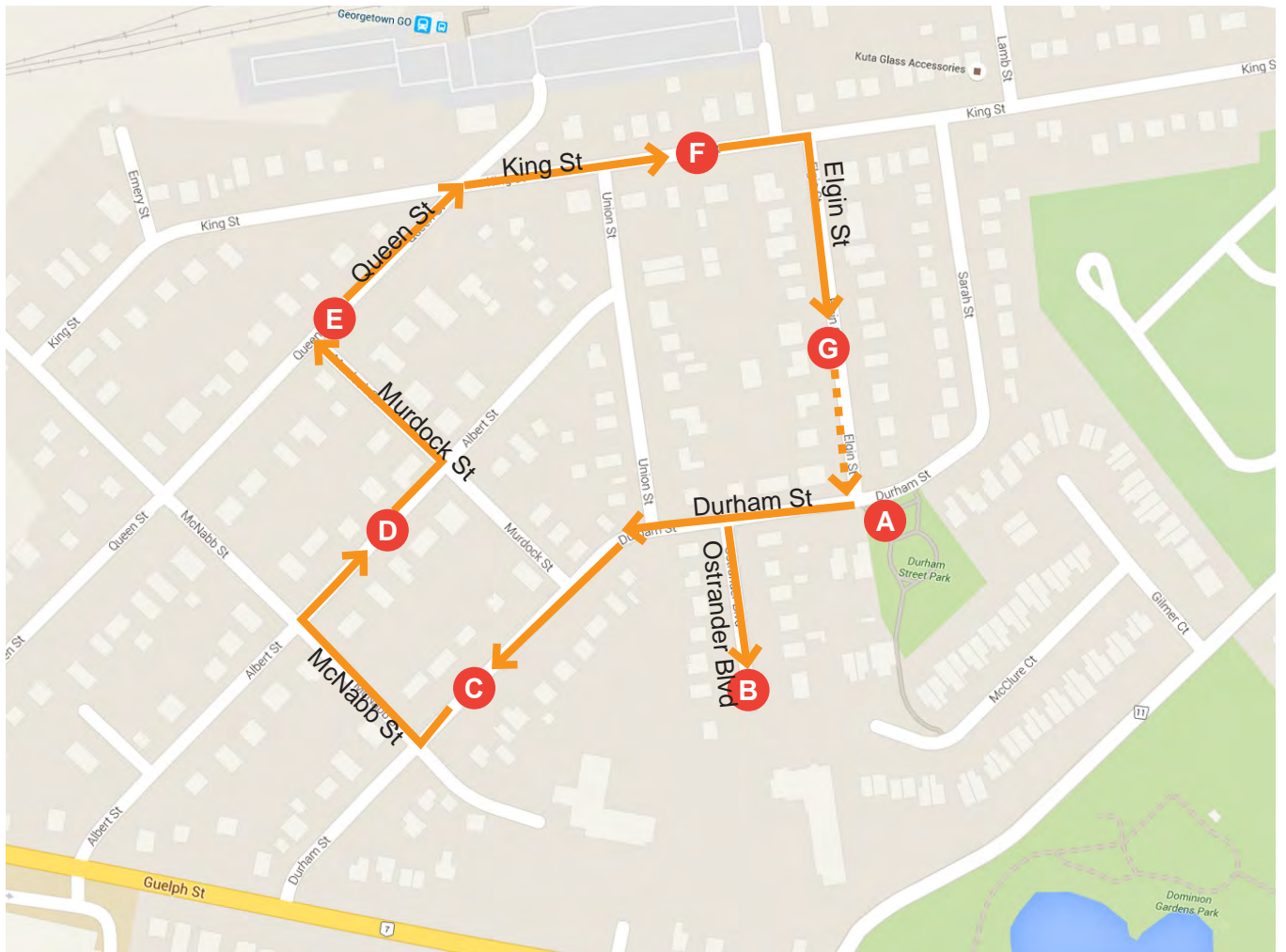
How did you find out about this walking tour?

- | | | |
|---------------------------------------|---|---------------------------------------|
| <input type="checkbox"/> Town website | <input type="checkbox"/> Newspaper | <input type="checkbox"/> Other: _____ |
| <input type="checkbox"/> Social Media | <input type="checkbox"/> Farmer's Market | |
| <input type="checkbox"/> Mailing list | <input type="checkbox"/> Community Facility | |

Georgetown GO Station Area Walking Tour

Wednesday June 8 2016 1:30pm-2:15pm

- A Durham Street Park around 48 Durham St**
Head west on Durham St
Turn left onto Ostrander Blvd
- B 10-14 Ostrander Blvd**
Head north on Ostrander Blvd toward Durham St
Turn left onto Durham St
- C 12 Durham St**
Head southwest on Durham St toward McNabb St
Turn right onto McNabb St
Turn right onto Albert St
- D 20-26 Albert St**
Head northeast on Albert St toward Murdock St
Turn left onto Murdock St
Turn right onto Queen St
- E 50 Queen St**
Head northeast on Queen St toward King St
Slight right onto King St
- F 53 King St**
Head east on King St toward Elgin St
Turn right onto Elgin St
- G 16 Elgin St**
Continue on Elgin St toward Durham St
Return to **Durham Street Park**



Tell us what you value about the character of *your* neighbourhood!

The following list includes some of the features that are often used to define the character of a neighbourhood. During the walking tour, we are interested in hearing your thoughts about these features, and others, as they relate to neighbourhood character.

Please check the boxes below to indicate which features best define neighbourhood character, in your opinion.

NEIGHBOURHOOD FEATURES

- | | |
|---|--|
| <input type="checkbox"/> Lotting Pattern / Street Pattern / Streetscape | <input type="checkbox"/> Street Lighting |
| <input type="checkbox"/> Street Trees | <input type="checkbox"/> Road Widths |
| <input type="checkbox"/> Sidewalks | <input type="checkbox"/> Environmental and Protected Areas |

LOT AND HOUSING FEATURES

- | | |
|---|---|
| <input type="checkbox"/> Architectural Style | <input type="checkbox"/> Roofline Pattern |
| <input type="checkbox"/> Building Materials, Colours and Textures | <input type="checkbox"/> Location and Placement of Porches and Decks |
| <input type="checkbox"/> Building Massing / Volume | <input type="checkbox"/> Location and Placement of Driveways and Walkways |
| <input type="checkbox"/> Building Height | <input type="checkbox"/> Style, Size and Location of Garages |
| <input type="checkbox"/> Size of Homes (Floor Area) | <input type="checkbox"/> Trees and Landscaping |
| <input type="checkbox"/> Façade Details | <input type="checkbox"/> Fencing |
| <input type="checkbox"/> Building Orientation
(Front, Side and Rear Yard Setbacks) | <input type="checkbox"/> Other |
| <input type="checkbox"/> Orientation of Corner Lots | |
| <input type="checkbox"/> Lot Coverage | |

Please rank the three features that you believe to have the strongest impact on neighbourhood character.

1. _____
2. _____
3. _____

Do you have any additional comments or concerns?

To sign up for the Mature Neighbourhoods Character Study mailing list, please provide your email address:

How did you find out about this walking tour?

- | | | |
|---------------------------------------|---|---------------------------------------|
| <input type="checkbox"/> Town website | <input type="checkbox"/> Newspaper | <input type="checkbox"/> Other: _____ |
| <input type="checkbox"/> Social Media | <input type="checkbox"/> Farmer's Market | |
| <input type="checkbox"/> Mailing list | <input type="checkbox"/> Community Facility | |

Park District Walking Tour

Wednesday June 8 2016 5:30pm-6:30pm



Engagement Station

Georgetown Public Library (Studio Room)
9 Church St, Georgetown, ON L7G 2A3



From Engagement Station

Head southwest on Church St toward Market St
Turn right onto Market St
Market St turns right and becomes Wesleyan St
Turn left onto Main St S
Turn left onto James St
Turn right onto Draper St

A

9 Draper St

Head northwest on Draper St toward George St
Turn left onto George St
Turn right onto Churchill Cres

B

26-32 Churchill Cres

Head west on Churchill Cres toward Bard Ln
Turn left to stay on Churchill Cres

C

24 Churchill Cres

Head southeast on Churchill Cres toward Charles St
Turn right onto Charles St

D

88-94 Charles St

Head south on Charles St

E

60 Charles St

F

40 Charles St

Head northwest on Charles St toward Park Ave
Turn right onto Park Ave

G

7-15 Park Ave

Head northeast on Park Ave toward Edith St
Turn left onto Market St

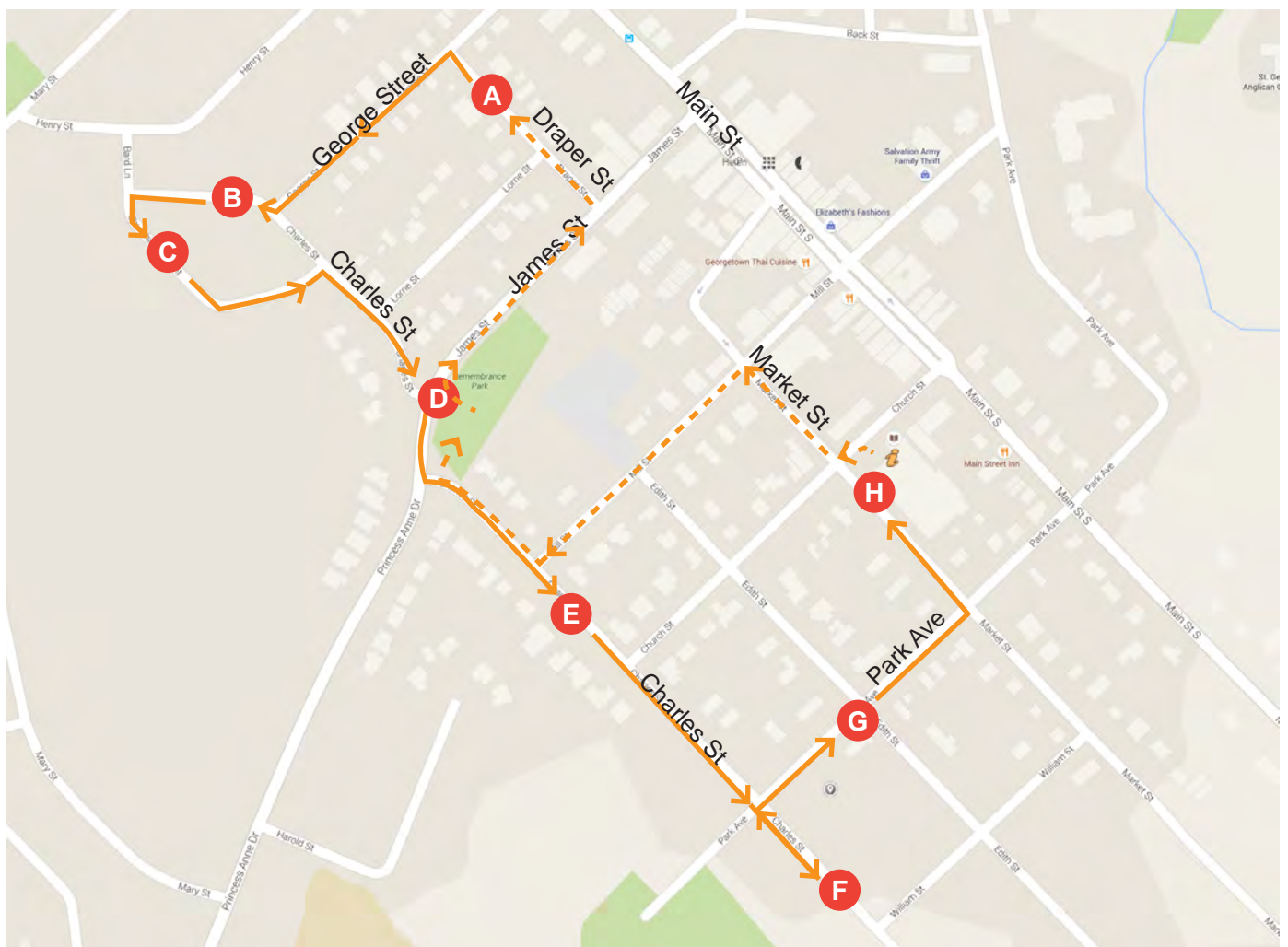
H

44-50 Market St

Turn right onto Church St



Return to Engagement Station



Tell us what you value about the character of *your* neighbourhood!

The following list includes some of the features that are often used to define the character of a neighbourhood. During the walking tour, we are interested in hearing your thoughts about these features, and others, as they relate to neighbourhood character.

Please check the boxes below to indicate which features best define neighbourhood character, in your opinion.

NEIGHBOURHOOD FEATURES

- | | |
|---|--|
| <input type="checkbox"/> Lotting Pattern / Street Pattern / Streetscape | <input type="checkbox"/> Street Lighting |
| <input type="checkbox"/> Street Trees | <input type="checkbox"/> Road Widths |
| <input type="checkbox"/> Sidewalks | <input type="checkbox"/> Environmental and Protected Areas |

LOT AND HOUSING FEATURES

- | | |
|---|---|
| <input type="checkbox"/> Architectural Style | <input type="checkbox"/> Roofline Pattern |
| <input type="checkbox"/> Building Materials, Colours and Textures | <input type="checkbox"/> Location and Placement of Porches and Decks |
| <input type="checkbox"/> Building Massing / Volume | <input type="checkbox"/> Location and Placement of Driveways and Walkways |
| <input type="checkbox"/> Building Height | <input type="checkbox"/> Style, Size and Location of Garages |
| <input type="checkbox"/> Size of Homes (Floor Area) | <input type="checkbox"/> Trees and Landscaping |
| <input type="checkbox"/> Façade Details | <input type="checkbox"/> Fencing |
| <input type="checkbox"/> Building Orientation
(Front, Side and Rear Yard Setbacks) | <input type="checkbox"/> Other |
| <input type="checkbox"/> Orientation of Corner Lots | |
| <input type="checkbox"/> Lot Coverage | |

Please rank the three features that you believe to have the strongest impact on neighbourhood character.

1. _____
2. _____
3. _____

Do you have any additional comments or concerns?

To sign up for the Mature Neighbourhoods Character Study mailing list, please provide your email address:

How did you find out about this walking tour?

- | | | |
|---------------------------------------|---|---------------------------------------|
| <input type="checkbox"/> Town website | <input type="checkbox"/> Newspaper | <input type="checkbox"/> Other: _____ |
| <input type="checkbox"/> Social Media | <input type="checkbox"/> Farmer's Market | |
| <input type="checkbox"/> Mailing list | <input type="checkbox"/> Community Facility | |